

NATGEO.ORG/EXPLORERMAG | VOL. 20 NO. 1



NATIONAL
GEOGRAPHIC



Young

Explorer

VOYAGER

Animal Groups ₂



Off to School 10 Maps of the World 18

Better Together

bonnet macaques

Many animals live and work together in groups. Some animals are better together.

Stay Safe

Giraffes stay safe in groups.

They can see well.

They look out for danger, such as lions.

giraffes



Raise Young



emperor penguins

Penguins care for their young in groups. In cold weather, adults and chicks huddle to keep warm.

Find Food

Honeybees share where to find food. Each bee brings food back to the group. They work together to change nectar into honey.

Living in groups helps animals. They can stay safe, raise young, and find food.

Can you think of other animals that live in groups?

honeybees



Off to School

India

Kids around the world go to school.
They get there in many ways.

We ride in a rickshaw.
Off to school we go!



Brazil

We ride to school on a school bus.
It drives down roads.



Japan

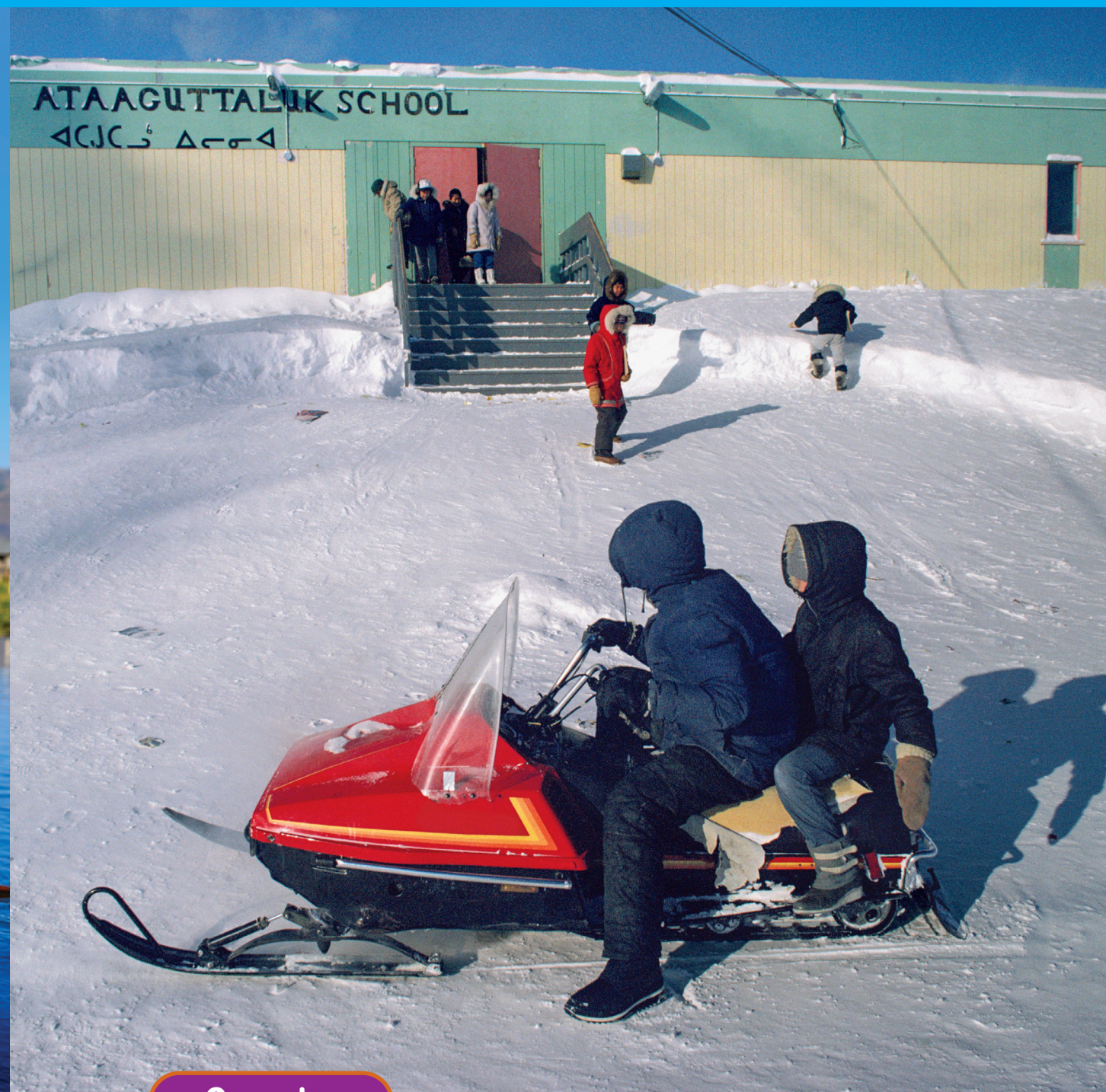
We ride to school on a subway train.
It rolls through tunnels under the ground.

Our houses and school are built over water.



Myanmar

We ride to school in a boat.
It keeps us dry as we float to school.



Canada

We ride to school on a snowmobile.
It drives over lots of snow.



England

We don't ride to school. We walk.



Uganda

We walk, too. Our feet help us go to school.

How do you go to school?

A View of the World

Photographs show us the world.

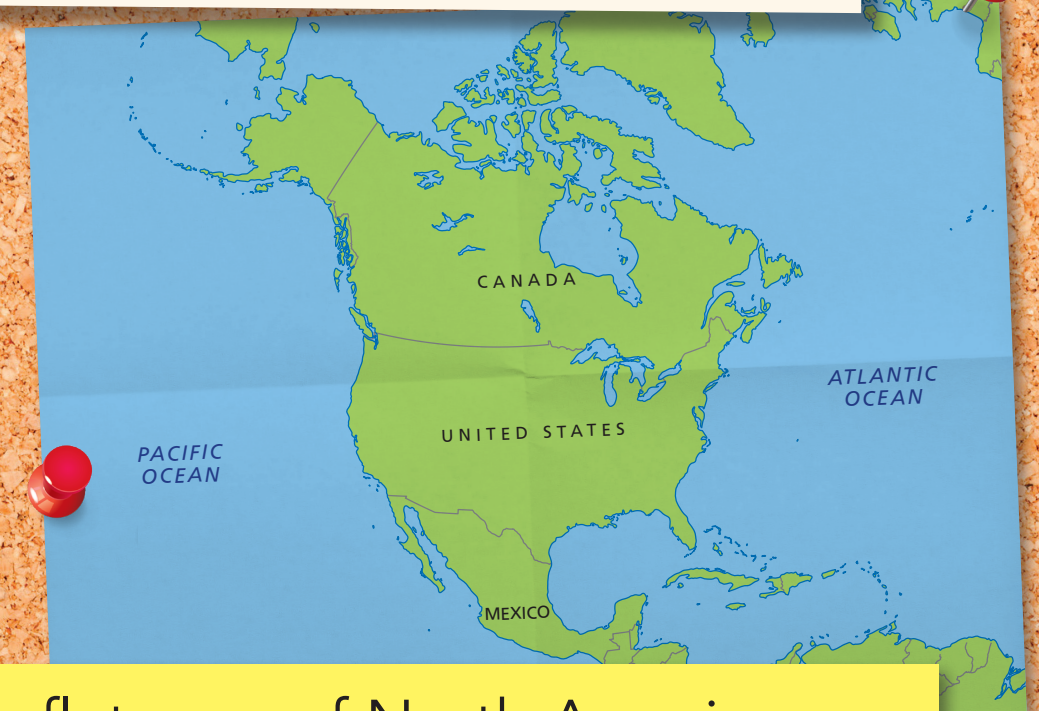
Maps show us the world, too.

This is a photo of Earth from space.
Earth is round like a ball.



This is a globe. It is a round map
of Earth. It shows land and water.

This is a photo of North America.
It is a continent.

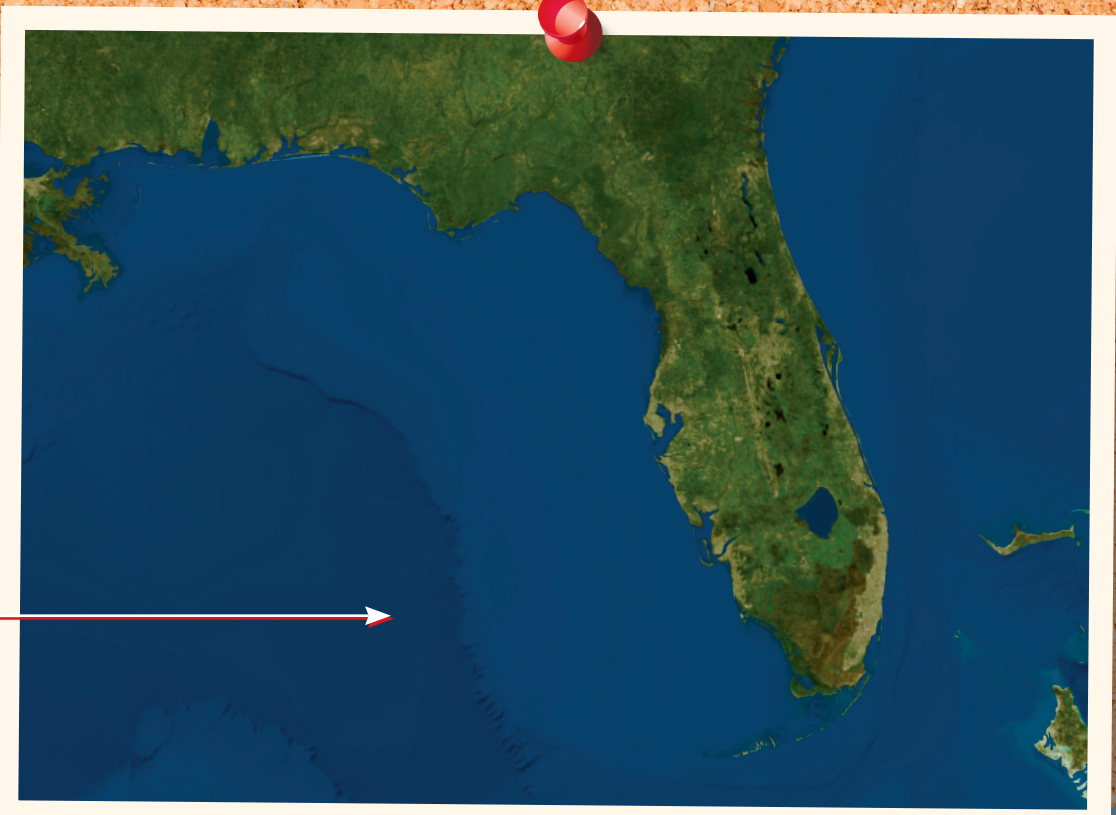


This is a flat map of North America.
It shows the name and shape
of countries and oceans.

This is a photo of the United States.
It is a country.



This is a photo of Florida. It is a state.



This is a flat map of the United States.
It shows the name and shape of states.

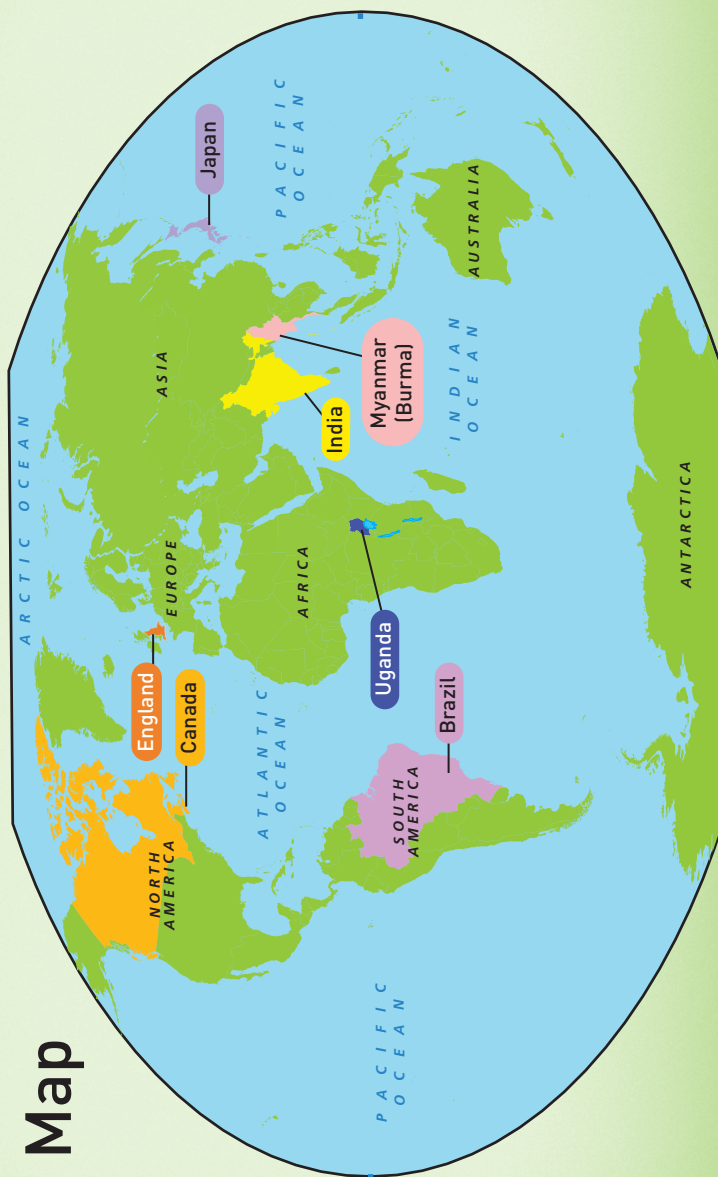


This is a flat map of Florida.
The map shows roads and cities.

Map to Explore

Kids go to school around the world. Can you find the countries you read about in *Off to School*?

World Map



DEVELOPMENT

Director, Content: Richard Easby
Senior Manager, Content Design: Karen Thompson
Manager, Content, *Explorer*: Brenna Maloney
Manager, Content, *Young Explorer* and digital magazines: Corinne Rucker
Manager, Editorial Rights & Research: Jay Sumner
Specialist, Program Support: Jean Cantu
Specialist, Content Design: Patrick Cavanagh
Production: Emily McKean
Digital Design: Schuttelaar & Partners

BUSINESS AND OPERATIONS

Senior Manager, Cross Cutting: Emily Mallozzi
Manager, Program: Erin West Kephart

NATIONAL GEOGRAPHIC EDUCATION

VP, Educator Initiatives: Jennifer Aguilar
VP, Youth Initiatives: Lina Gomez
VP, Education Content: Kim Hulse

Printed by Quad Graphics

PUBLISHED BY NATIONAL GEOGRAPHIC SOCIETY

CEO, Jill Tiefenthaler

President & COO: Mike Ulica

EVP, General Counsel & Corporate Secretary: Angelo Grima

EVP, Chief Education Officer: Dr. Vicki Phillips

Chief Administrative Officer: Tara Bunch

Chief of Content, Communications and Public Affairs: Kalee Kreider

SVP, Global Engagement: Emma Carrasco

SVP, Chief Storytelling Officer: Kaitlin Yarnall
Chief Human Resources Officer: Mara Dell

NATIONAL GEOGRAPHIC YOUNG EXPLORER

(ISSN 1930-8116) is published five times during the school year—September–October, November–December, January–February, March, and April—by National Geographic Society, 1145 17th Street NW, Washington, D.C. 20036. Postmaster: Please send address changes to Attn: YOUNG EXPLORER MAGAZINE, NATIONAL GEOGRAPHIC SOCIETY, PO Box 291875, Kettering, OH 45429. Periodical postage paid at Washington, D.C., and additional mailing offices.

Copyright © 2020 National Geographic Society. All Rights Reserved. Reproduction of the whole or any part of the contents of NATIONAL GEOGRAPHIC YOUNG EXPLORER without written permission is prohibited. National Geographic, NATIONAL GEOGRAPHIC YOUNG EXPLORER, and the Yellow Border are trademarks of the National Geographic Society.

Cover: a herd of African elephants
8/20/QGL/1

SEPTEMBER/OCTOBER 2020

COVER: © TONY HEALD/NPL/MINDEN PICTURES. **BETTER TOGETHER:** PAGES 2-3 © THOMAS MARENT/MINDEN PICTURES; PAGES 4-5 © ZSSD/MINDEN PICTURES; PAGES 6-7 © SYLVAIN CORDIER/NPL/MINDEN PICTURES; PAGES 8-9 DIYANA DIMITROVA/SHUTTERSTOCK. **OFF TO SCHOOL:** PAGES 10-17 (BACKGROUND) MIMACZ/SHUTTERSTOCK; PAGES 10-11 JON ARNOLD IMAGES LTD/ALAMY STOCK PHOTO; PAGE 12 PULSAR IMAGENS/ALAMY STOCK PHOTO; PAGE 13 COWARD_LION/ALAMY STOCK PHOTO; PAGE 14 BARTOSZ HADYNIAK/PHOTODISC/GETTY IMAGES; PAGE 15 BRYAN AND CHERRY ALEXANDER/SCIENCE SOURCE; PAGE 16 TRUE IMAGES/ALAMY STOCK PHOTO; PAGE 17 AGF SRI/ALAMY STOCK PHOTO. **A VIEW OF THE WORLD:** PAGES 18-23 (ALL MAPS) S. GUILFORD/NATIONAL GEOGRAPHIC LABS; (IMAGE DATA) NASA EARTH OBSERVATORY; PAGE 20 (FRAME) RANGIZZ/SHUTTERSTOCK; (GLOBE) DSLAVEN/SHUTTERSTOCK; PAGES 20-23 (PUSH PINS) LYUDMYLA KHARLAMOVA/SHUTTERSTOCK. **MAP TO EXPLORE:** PAGE 24 NG STAFF.

To find your Explorer Magazine online resources or for questions visit
[NatGeo.org/ExplorerMag](https://www.natgeo.org/explorermag)

 FURTHER