








ALABAMA

MAP KEY

	State capital
	City or town
	Canal
	Intracoastal waterway
	State boundary
	National Park Service
	National Forest land

 NATIONAL
GEOGRAPHIC

GIANT
MAPS