







# INDIANA

## MAP KEY

	State capital
	City or town
	Canal
	State boundary
	National Park Service
	National Forest land

 NATIONAL  
GEOGRAPHIC

**GIANT**  
**MAPS**