








# SOUTH DAKOTA

## MAP KEY

	State capital
	City or town
	State boundary
	Indian Reservation
	National Park Service
	National Forest land
	National Grassland

 NATIONAL  
GEOGRAPHIC

**GIANT  
MAPS**