









UTAH

MAP KEY

	State capital
	City or town
	State boundary
	Dry lake
	Sand
	Indian Reservation
	National Park Service
	National Forest land

 NATIONAL
GEOGRAPHIC

**GIANT
MAPS**