











AFRICA

MAP KEY




Boundaries

-  Country boundary (colors vary depending on country)
-  Undefined
-  Disputed area
-  Disputed boundary






Cities

-  Country capital
-  Other capital
-  **Cairo** Large city
-  **Iringa** City
-  **Mpika** Small city
-  **Lobamba** Town





Transportation

-  Superhighway
-  Other road
-  Passenger railroad








Water Features

-  Canal
-  River
-  Lake
-  Dry salt lake
-  Marsh or swamp

Water Depths

-  Less than 200 m/656 ft
-  201 m/659 ft-2000 m/6562 ft
-  2001 m/6565 ft-4000 m/13123 ft
-  4001 m/13127 ft-6000 m/19685 ft

Physical Features

-  Mountains (colors vary depending on country)
-  Elevation above sea level
-  Elevation below sea level
-  Below sea level
-  Lava
-  Salt desert
-  Sand

 NATIONAL
GEOGRAPHIC

**GIANT
MAPS**