












ASIA

MAP KEY



Boundaries

-  Country boundary (colors vary depending on country)
-  Undefined
-  Disputed area
-  Disputed boundary
-  Continental boundary (Asia-Europe)






Cities

-  Country capital
-  Other capital
-  **Toyko** Large city
-  **An Nāşiriyah** City
-  **Quetta** Small city
-  **Aral** Town







Transportation

-  Road
-  Passenger railroad

Water Features

-  Canal
-  River
-  Lake
-  Dry salt lake
-  Marsh or swamp

Water Depths

-  Less than 200 m/656 ft
-  201 m/659 ft-2000 m/6562 ft
-  2001 m/6565 ft-4000 m/13123 ft
-  4001 m/13127 ft-6000 m/19685 ft
-  6001 m/19688 ft-8000 m/26247 ft
-  8001m/26250 ft-10000 m/32808 ft

Physical Features

-  Mountains (colors vary depending on country)
-  8850 m + 29035 ft + Elevation above sea level
-  -423 m -1368 ft - Elevation below sea level
-  Below sea level
-  Lava
-  Salt desert
-  Sand
-  Glacier

 NATIONAL GEOGRAPHIC

**GIANT
MAPS**