










# NORTH AMERICA

## MAP KEY




### Boundaries

-  Country boundary  
(colors vary depending on country)
-  State or province boundary  
(colors vary depending on country)






### Cities

-  Country capital
-  State capital
-  Other capital
-  **New York** Large city
-  **St. Louis** City
-  **Aurora** Small city
-  **Butte** Town





### Transportation

-  Superhighway
-  Other road
-  Railroad

### Water Features

-  River
-  Lake
-  Dry salt lake
-  Marsh or swamp
-  Water depth in meters

### Physical Features

-  Mountains  
(colors vary depending on country)
-  Crater
-  Elevation  
6190 m  
(20310 ft)
-  Glacier

### Cultural Features

-  Ancient ruin
-  Canal
-  Dam

NATIONAL  
GEOGRAPHIC

**GIANT  
MAPS**