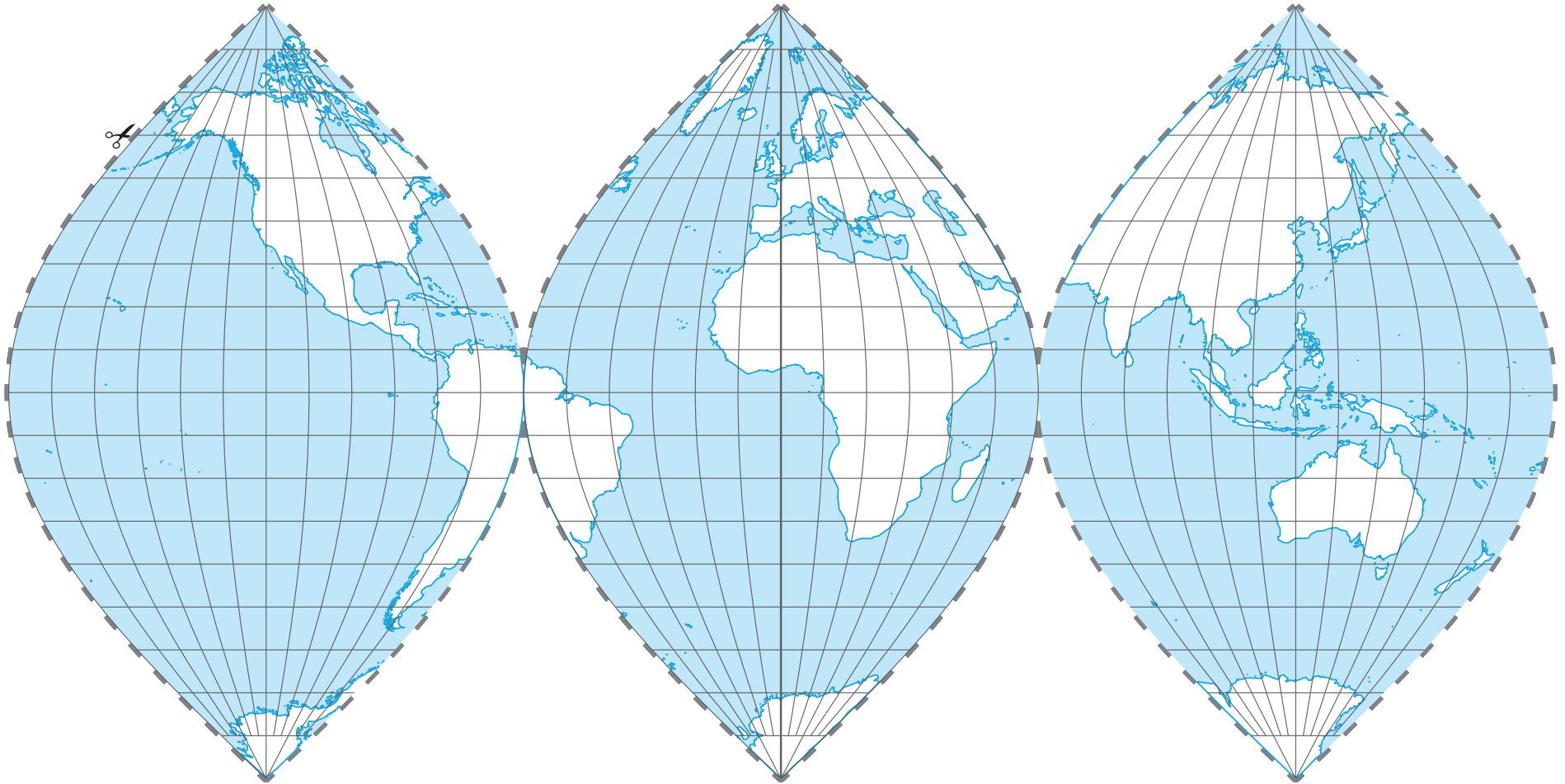


Name _____

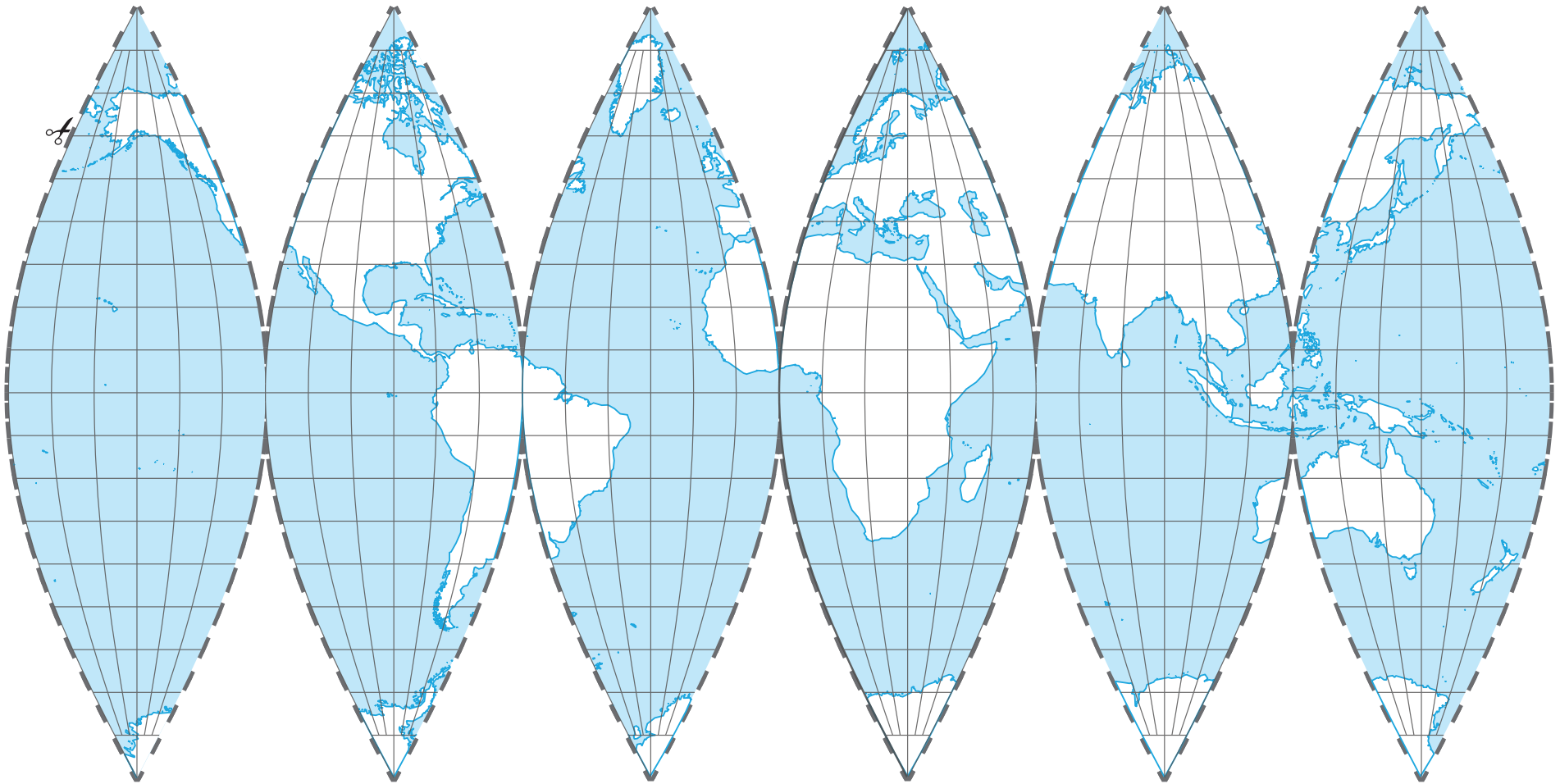
Date _____

Map to Globe: 2-D to 3-D Models

Cut each map along the dotted lines. Fold them and use transparent tape to build three 3-D models.

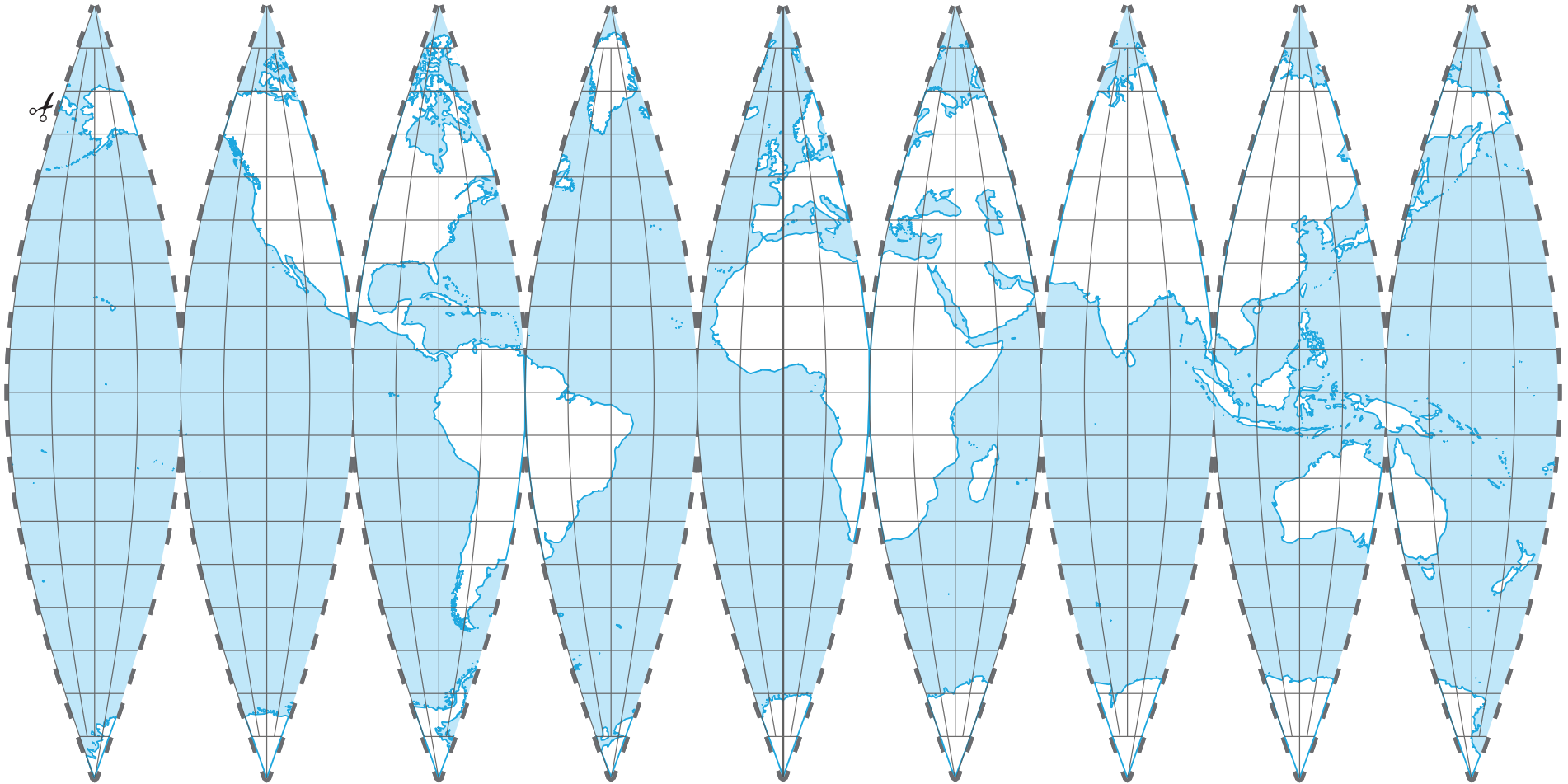


Map to Globe: 2-D to 3-D Models, continued



© 2014 National Geographic Society

Map to Globe: 2-D to 3-D Models, continued



© 2014 National Geographic Society